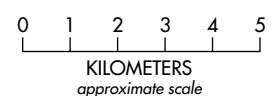
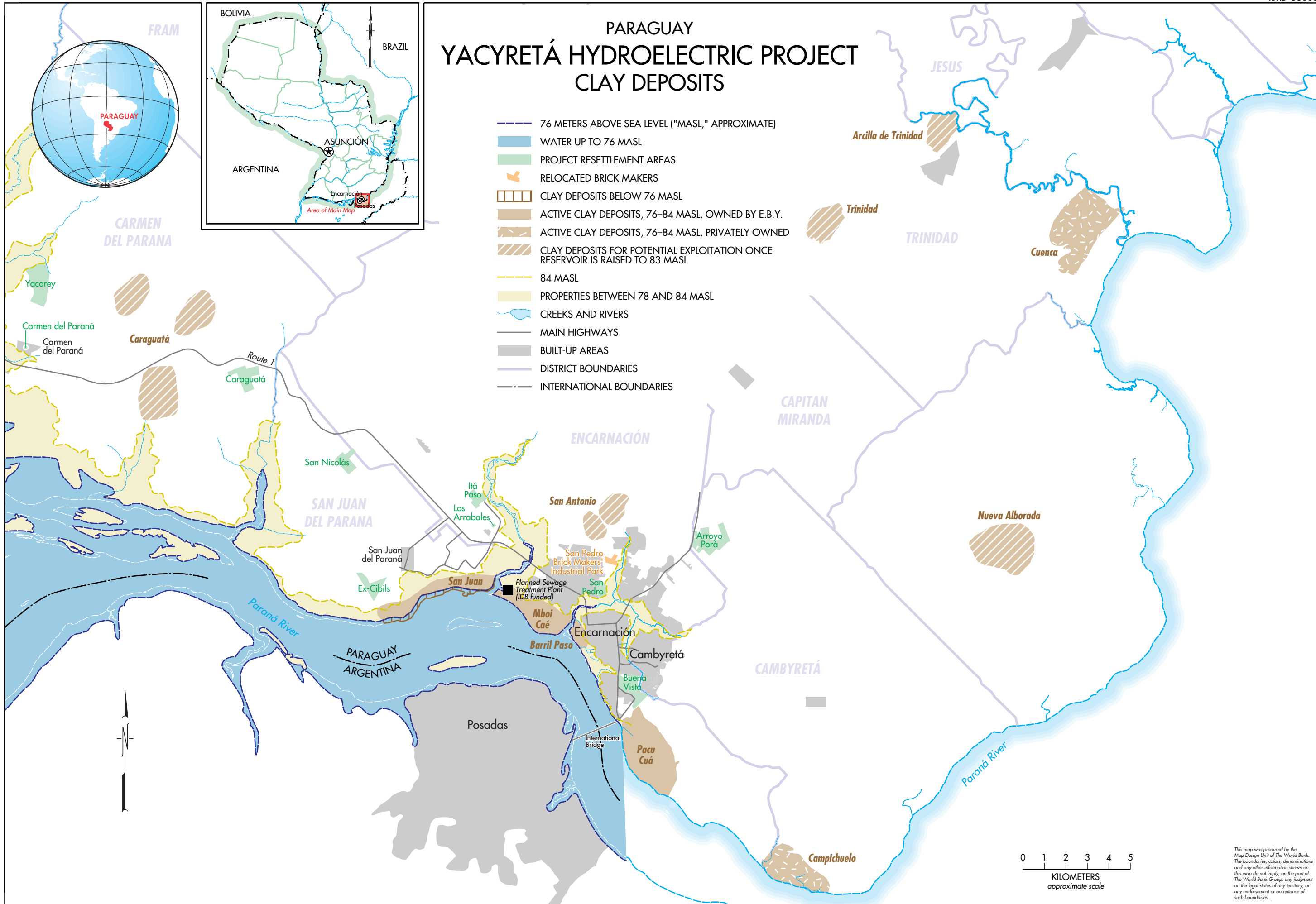
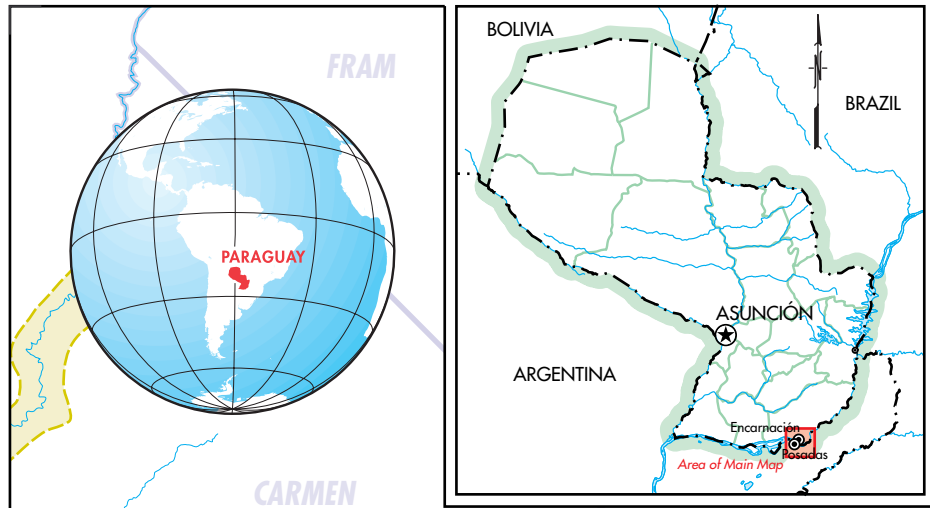


PARAGUAY YACYRETÁ HYDROELECTRIC PROJECT CLAY DEPOSITS

- 76 METERS ABOVE SEA LEVEL ("MASL," APPROXIMATE)
- WATER UP TO 76 MASL
- PROJECT RESETTLEMENT AREAS
- RELOCATED BRICK MAKERS
- CLAY DEPOSITS BELOW 76 MASL
- ACTIVE CLAY DEPOSITS, 76-84 MASL, OWNED BY E.B.Y.
- ACTIVE CLAY DEPOSITS, 76-84 MASL, PRIVATELY OWNED
- CLAY DEPOSITS FOR POTENTIAL EXPLOITATION ONCE RESERVOIR IS RAISED TO 83 MASL
- 84 MASL
- PROPERTIES BETWEEN 78 AND 84 MASL
- CREEKS AND RIVERS
- MAIN HIGHWAYS
- BUILT-UP AREAS
- DISTRICT BOUNDARIES
- INTERNATIONAL BOUNDARIES



This map was produced by the Map Design Unit of The World Bank. The boundaries, colors, denominations and any other information shown on this map do not imply, on the part of The World Bank Group, any judgment on the legal status of any territory, or any endorsement or acceptance of such boundaries.