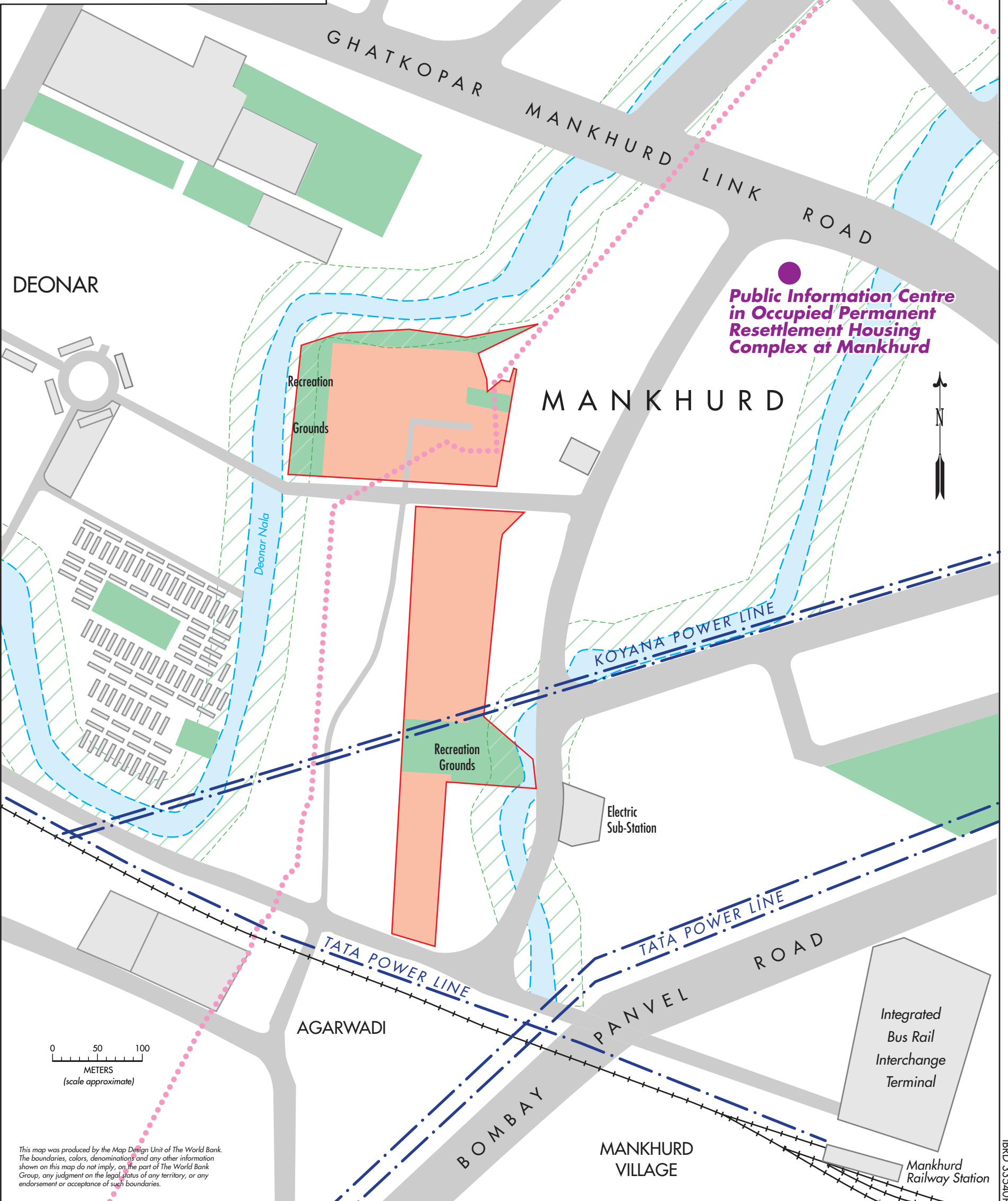
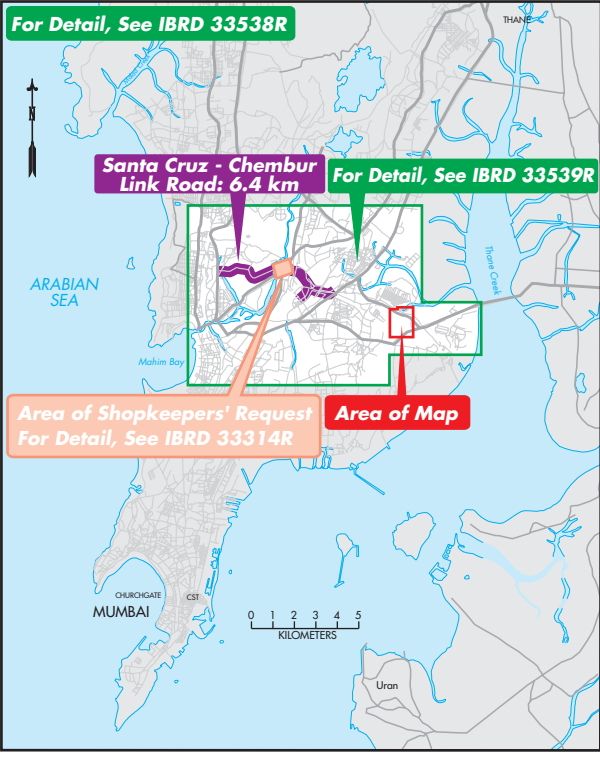
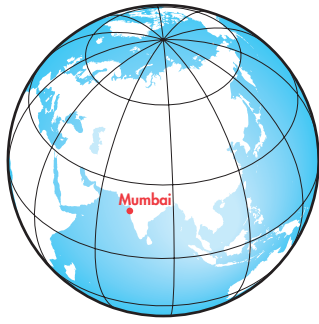


INDIA MUMBAI URBAN TRANSPORT PROJECT Mankhurd Site

- PERMANENT RESETTLEMENT HOUSING COMPLEX
- EXISTING ROADS
- RAILROADS
- OTHER BUILDINGS
- GARDENS, RECREATION GROUNDS
- POWER LINES
- WARD BOUNDARY
- NALAS (Approximate)
- COASTAL REGULATION ZONES



This map was produced by the Map Design Unit of The World Bank. The boundaries, colors, denominations and any other information shown on this map do not imply, on the part of The World Bank Group, any judgment on the legal status of any territory, or any endorsement or acceptance of such boundaries.