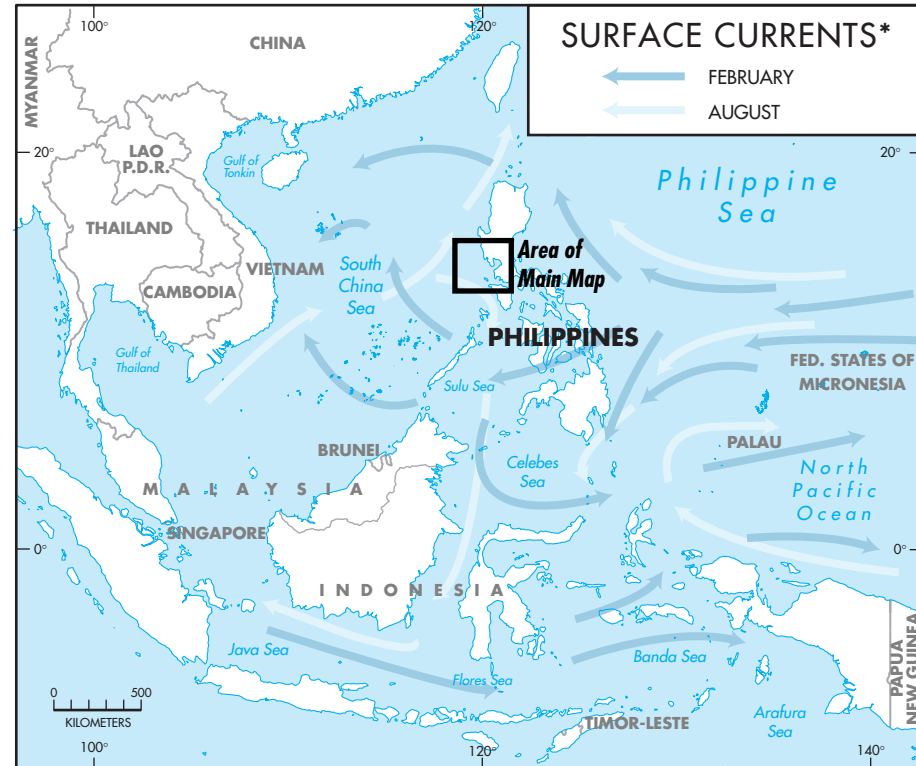
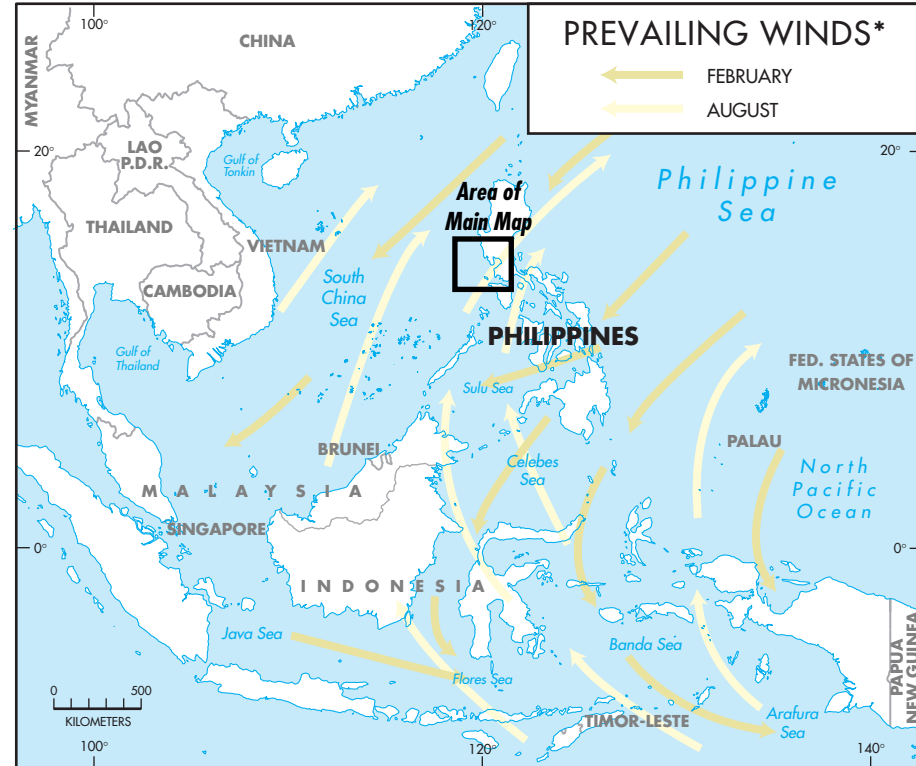
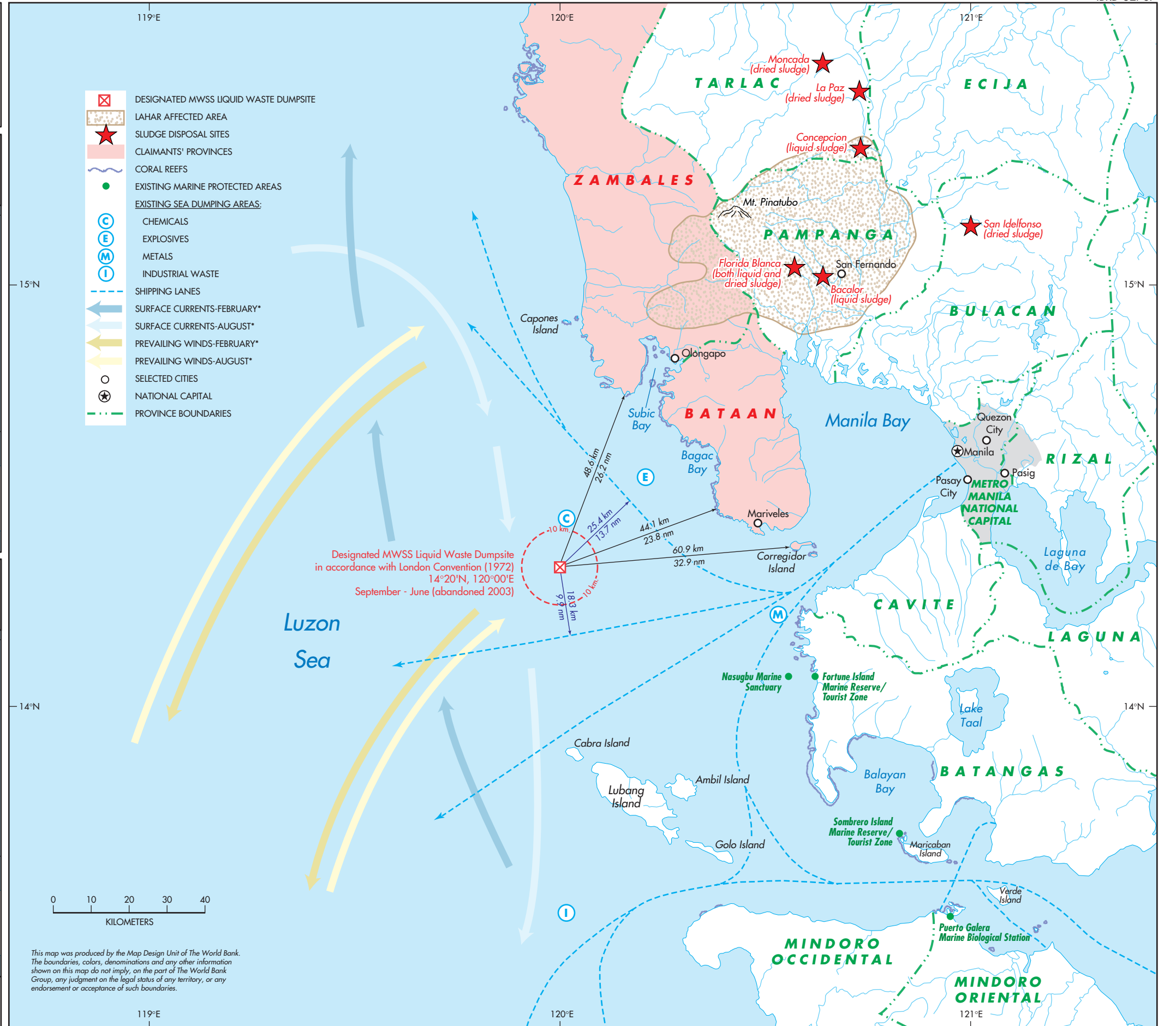


# PHILIPPINES MANILA SECOND SEWERAGE PROJECT (MSSP) REQUEST FOR INSPECTION



\* Source: Atlas for Marine Policy in Southeast Asian Seas, University of California Press, Berkeley and Los Angeles, California, 1983, pps. 10-13.



This map was produced by the Map Design Unit of The World Bank. The boundaries, colors, denominations and any other information shown on this map do not imply, on the part of The World Bank Group, any judgment on the legal status of any territory, or any endorsement or acceptance of such boundaries.