








# REPUBLIC OF YEMEN INSTITUTIONAL REFORM DEVELOPMENT POLICY FINANCING

## Request for Inspection: Management Response

### PROJECT CONSULTATIONS:

- |   |  |   |                          |
|---|--|---|--------------------------|
|  | COUNTRY ASSISTANCE STRATEGY (CAS)<br><i>November 2005 &amp; March 2006</i>                       |  | CITIES AND TOWNS         |
|  | INVESTMENT CLIMATE ASSESSMENT (ICA)<br><i>June 28, 2006</i>                                      |  | GOVERNORATE CAPITALS     |
|  | DEVELOPMENT POLICY REVIEW (DPR)<br><i>April 27, 2007–June 25, 2007</i>                           |  | NATIONAL CAPITAL         |
|  | POVERTY ASSESSMENT<br><i>December 8, 2007–December 16, 2007</i>                                  |  | RIVERS                   |
|  | AREAS WHERE U.N. SECURITY RULES RESTRICTED TRAVEL BY BANK STAFF AT THE TIME OF THE CONSULTATIONS |  | MAIN ROADS               |
|   |  |  | GOVERNORATE BOUNDARIES   |
|   |  |  | INTERNATIONAL BOUNDARIES |

This map was produced by the Map Design Unit of The World Bank. The boundaries, colors, denominations and any other information shown on this map do not imply, on the part of The World Bank Group, any judgment on the legal status of any territory, or any endorsement or acceptance of such boundaries.

